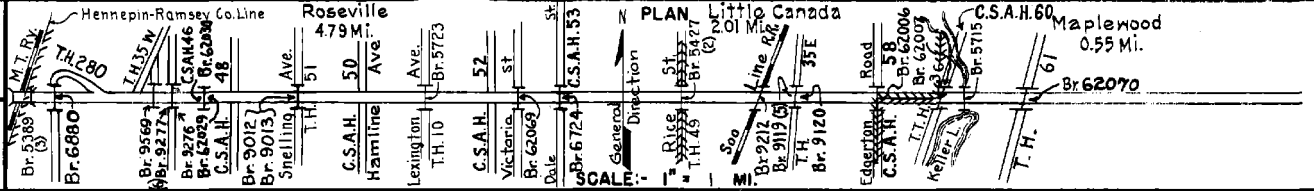


PREPARED BY
HIGHWAY PLANNING SURVEY
IN COOPERATION WITH
U. S. PUBLIC ROADS ADMINISTRATION


STATE OF MINNESOTA
DEPARTMENT OF HIGHWAYS
ROAD LIFE STUDIES
CONSTRUCTION PROJECT LOG RECORD

CONTROL SECTION 6212
TRUNK HIGHWAY (New) 36
COUNTY Ramsey
DISTRICT 9A

LIMITS: W. Co. Line - W. end of Bridge 62076 over T.H. 61 in Maplewood



YEAR BUILT	PROJECT N°	DESCRIPTION			CODE N°
		TYPE	WIDTH	THICKNESS	
1934	36-118-21-2	Grading	40'		
1934	36-118-21-2	Oil Tr. Gravel	40'	1"	Maint. Dept.
1934	36-118-21-2	Grading	40'		Not in service until 1938
1934	36-118-21-1	Grading	50'		Not in service until 1938
1936	36-118-21-3	Grading	40'		Not in service until 1938
1936	36-118-21-1	Br. 5414	50'		Not in service until 1938 D.P.G.-U.P.
1937	36-118-21-4	Grading	32'		Not in service until 1938
1937	36-118-21-4	Stab. Gravel	32'	6"	
1937	A.F.E. 46	Gravel	30'	1"	Not in service until 1938
1937	A.F.E. 50	Gravel	30'	1"	Maint. Dept.
1938	6212-03	Roadside Develop.			
1938	36-118-21-2,3&4	Br. 5723	60'		56 Conc. Rigid Frame O.H.
1938	36-118-21-2,3&4	Br. 5743	48'		56 Conc. Rigid Frame O.H.
1938	36-118-21-2,3&4	Br. 5715	48'		36 C.D.G. Arched.
1938	6212-01B	Grading	32'40"		
1938	6212-01B	Stab. Gravel Base	32'40"	6"	
1938	6212-01B	Bit. Surface Tr.	32'40"	1/2"	
1938	6212-01A&B	Bit. Surface Tr.	32'	1/2"	
1939	6212-07	Seeding			
1939	A.F.E. 5				Maint. Dept.
1939	6212-08	Landscaping			



YEARS		TOTAL MILES	UNINCORPORATED		INCORPORATED		RURAL		URBAN	
FROM	TO		RDWY. MI.	BR. MI.	RDWY. MI.	BR. MI.	RDWY. MI.	BR. MI.	RDWY. MI.	BR. MI.
1934	1937	0.18	0.18	0.00	0.00	0.00	0.00	0.18	0.00	0.00
1938	1948	7.80	7.77	0.03	0.00	0.00	0.00	7.77	0.03	0.00
1949	1952	7.80	2.66	0.02	5.11	0.01	2.66	0.02	5.11	0.01
1953	1954	7.80	0.62	0.01	7.15	0.02	0.52	0.01	7.15	0.02
1955	1956	7.72	0.54	0.01	7.15	0.02	0.54	0.01	7.15	0.02
1957	1957	7.72	0.00	0.00	7.70	0.02	0.00	0.00	7.70	0.02
1958	1960	7.63	0.00	0.00	7.53	0.02	0.00	0.00	7.53	0.02

REMARKS: Layout is to scale as of 1938

(1) Work not done under this project number but lies within the limits of this project. (2) Information for Br. 5427 can be found under T.H. 49, C.S. 6214. (3) Br. 5389 is on C.S. 2716.

(5) See C.S. 6280 for Br. 9119 SB T.H. 35E over & Br. 9120 for N.B. T.H. 35E over.

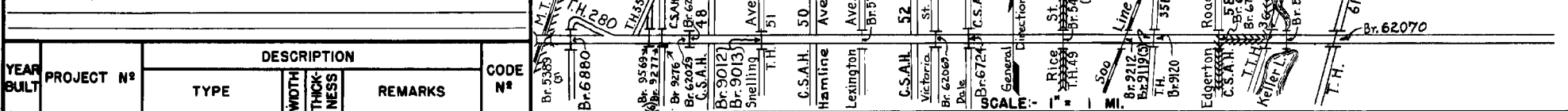
(6) Br. 9569 a548' C.B.6 WB T.H. 36 over T.H. 35W, Rrs. 9276 WB 9277 E.B. both are 166' B.S. T.H. 36 over C.S.A.H. 46

PREPARED BY
HIGHWAY PLANNING SURVEY
IN COOPERATION WITH
U.S. PUBLIC ROADS ADMINISTRATION

STATE OF MINNESOTA
DEPARTMENT OF HIGHWAYS
ROAD LIFE STUDIES
CONSTRUCTION PROJECT LOG RECORD

CONTROL SECTION 6212
TRUNK HIGHWAY (New) 36
COUNTY Ramsey
DISTRICT 9A

LIMITS: W. Co. Line - W. end of Br. 62070 over T.H. 61 in
Maplewood



YEAR BUILT	PROJECT N ^o	DESCRIPTION			CODE N ^o
		TYPE	WIDTH	THICKNESS	
C	6212-05 & 06	Grading Stab Gravel Base Bit. Surface Tr.	48-50	3-6"	1
C	1939 A.F.E. 42	Headwalls & Culv.			2
C	6212-10	Seeding			3
C	A.F.E. 41	Mixed Bit.	36-40	1 1/2"	4
M	A.F.E. 38	Bit Retreat.			5
C	6212-26	Plant Mix Bit.	41-50		6
C	6212-27	Traffic Signals			6
M	A.F.E. 4	Spot Treat. Bit Surf. Repair			7
M	A.F.E. 5	Bit Seal Coat			8
C	A.F.E. 23	Restore Slopes Const. Benches & Improve Drainage			9
C	6212-21	Grading & Cr. Rock Surf. of Service Drives			10
C	6212-30	Traffic Signals			11
M	A.F.E. 4	Spot Treat. Bit Surf. Repair	72-80		12
M	A.F.E. 20	Grade Lift	40' Var.		13
M	A.F.E. 4	Bit Surf. Repair	34' 1/2"		13
M	A.F.E. 5	Bit Seal Coat	VH		14

YEARS FROM	TO	TOTAL MILES	UNINCORPORATED		INCORPORATED		RURAL		URBAN	
			RDWY. MI.	BR. MI.	RDWY. MI.	BR. MI.	RDWY. MI.	BR. MI.	RDWY. MI.	BR. MI.
1971	1963	7.64	0.00	0.00	7.55	.09	0.00	0.00	7.55	.09
1964	1970	7.55	0.00	0.00	7.23	0.12	0.00	0.00	7.23	0.12
1971		6.89	0.00	---	6.73	0.16	---	---	6.73	0.16

REMARKS: See Sheet #1

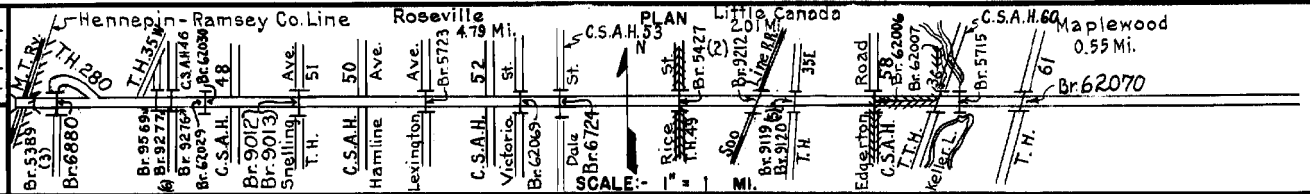
10-75

STATE OF MINNESOTA
DEPARTMENT OF HIGHWAYS
ROAD LIFE STUDIES
CONSTRUCTION PROJECT LOG RECORD

CONTROL SECTION 6212
TRUNK HIGHWAY New 36
COUNTY Ramsey
DISTRICT 9A

LIMITS: W. Co. Line - W. end of Br. 62070 over T.H. 61 in
Maplewood

YEAR BUILT	PROJECT N°	DESCRIPTION				CODE N°
		TYPE	WIDTH	THICKNESS	REMARKS	
C	1945 6212-39	Grading & Stab. Grav. Serv. Drive & Dike Road Concr. Side Ditch				
C	1946 A.F.E. 2L	Bit. Stab. Base Bit. Surfacing	3'-4"	6"-11" 1.5"	RT-6, 24224 Agg. 1311 C.Y.	
C	1948 A.F.E. 17	Bit. Resurfacing Plant Mix Bit. Bit. Fog Seal	30'	1 1/2"	AC-1, 1998 Tons RC2&RC5-0.2600 Gal.	
M	1948 A.F.E. 4	Spot Treat. Bit. Surf. Repair			RT-5, 32313 Gal. Agg. 3026 Tons	
M	1949 A.F.E. 4	Bit. Fog Seal	2239		RT-4&6, 10847 Gal. Agg. 365 Tons	
C	1949 6212-47A,B&C 6212-52A&B	6 Traffic Signals				
M	1950 A.F.E. 4	Light Bit. Seal & Spot Fog Seal			RT-8 & 6, 3360 Gal. Agg. 125 C.Y.	
C	1951 A.F.E. 7	Seeding & Planting for Erosion Control				
M	1951 A.F.E. 4	Spot Treat. Bit. Surf. Repair Spot Light Seal	2346		M&A, RT-6&8, 37152 Gal. Agg. 1930 C.Y. Spot Subgr. Correction	
C	1952 6212-46	Service Drives Grading Stab. Gravel	24'	1 3/4"	800 C.Y./Mi.	
M	1952 A.F.E. 4	Spot Treat. Bit. Surf. Repair Spot Fog Seal (8000S)			RT-6, MC354, 27942 Gal. Agg. 1280 C.Y. & 28 Tons Bit. Mixture (Pl. Mix) 28 Tons	
C	1952 A.F.E. 7	Seeding Planting				
M	1953 A.F.E. 604 A.F.E. 817	Spot Treat. Bit. Surf. Repair Spot Bit. Surf. *			Bit. 58858 Gal. Agg. 4224 Tons *On Service Drives	
M	1954 A.F.E. 821 A.F.E. 604	Drainage Corr. * Bit. Surf. Repair			*At Jct. T.H. 10 Plant Mix 102 Tons	



1						
2	0.60	1.51				
3		1.51				
4	0.60			2.74 (Net 1.70)		
5	0.60			5.69		
6						
7		1.51 (Light Seal)		5.69 (Net Fog 1.28)		
8						
9				7.80 (Net Repair 1.70X Net Seal 4.75)		
10						
11				2.75 (Net Repair 2.10)		
12						
13				7.80 (240 Service Drives) (7 Leas) (1.65 Mi. Repair)		
14					0.04	

YEARS FROM	YEARS TO	TOTAL MILES	UNINCORPORATED		INCORPORATED		RURAL		URBAN	
			RDWY. MI.	BR. MI.	RDWY. MI.	BR. MI.	RDWY. MI.	BR. MI.	RDWY. MI.	BR. MI.

REMARKS: See Sheet N° 1

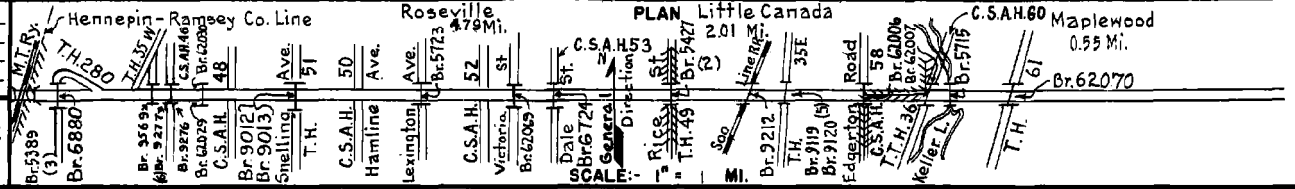
10-75

PREPARED BY
HIGHWAY PLANNING SURVEY
IN COOPERATION WITH
U.S. PUBLIC ROADS ADMINISTRATION


STATE OF MINNESOTA
DEPARTMENT OF HIGHWAYS
ROAD LIFE STUDIES
CONSTRUCTION PROJECT LOG RECORD

CONTROL SECTION 6212
TRUNK HIGHWAY 36
COUNTY Ramsey
DISTRICT 9A

LIMITS: W.Co.Line - W.end Br.62070 over T.H.61 in Maplewood



YEAR BUILT	PROJECT N°	DESCRIPTION		CODE N°
		TYPE	REMARKS	
M	1955 A.F.E. 604	Spot Treat Bit. Surf Repair	Plant Mix Bit. 1519 Tons	
C	6212-40	Grading	Divided Highway	
1955	6212-57	Bit. Stab Base Plant Mix Bit.	on 12" Sand Sub-base	
M	1956 A.F.E. 604	Spot Treat Bit. Surf Repair	RT-6, 16879 Gal. Agg. 1788 Tons	
M	1957 A.F.E. 604	Bit. Surf. Repair	RT-4, 7996 Gal. Agg. 672 Tons	
M	1958 A.F.E. 604	Spot Treat Bit. Surf. Repair	RC-2, 1019 Gal. Plant Mix 1057 Tons	
C	6212-55	Grading	Divided Highway	
1958	6212-44	Stab. Gravel	on 12" Sand-Grav. Sub. Base	
	6212-62	Conc. & Asph. Conc. (4)	48' 9" 8.3'	
C	6212-56	Br. 6880	54' 214' B.S.-O.H.	
1958	6212-51	Br. 6724	54' 114' C.D.G.-O.H.	
	6212-70, 71, 876	Lighting Systems		
C	1958 6212-63	Traffic Signals		
C&M	1959 6212-77	Interchange Improvements		
	A.F.E. 604	Bit. Surf. Repair	2450 Vari. Plant Mix 666 Tons	
M	1960	Bit. Surf. Repair	Var. Plant Mix 318 Tons	
C	1961 6212-65 (7)	Br. 9212 Grading Base & Concrete	203' P.G.-U.P. Divided Highway	
	6250-03	Grading Base & Concrete	"Conc. 2-24' X 10"	
C&M	1961	Erosion Control Bit. Surf. Repair on Frontage Roads	at Jct. T.H. 51	
C	1964 6284-22	Grading, Sub. base	6" Divided Highway	
	6284-27	Gravel Base P.C. Concrete	3" 9"	
C	1964 6212-80	Grading, Base, Bit.	Const. of frontage Rd.	
	6212-92	Revise Traffic Signals		
1965	Maint. Div.	Grading, Base, Bit.	Const. Service Rd.	



YEARS		TOTAL MILES	UNINCORPORATED		INCORPORATED		RURAL		URBAN	
FROM	TO		ROWY. MI.	BR. MI.	ROWY. MI.	BR. MI.	ROWY. MI.	BR. MI.	ROWY. MI.	BR. MI.

REMARKS: See Sheet No. 1
(4) Asph. conc. From Mi. Pt. 4.61-4.92, balance concrete.
(7) 0.90 mi. includes 0.16 temp. conn. west end & 0.04 temp. conn. east end.

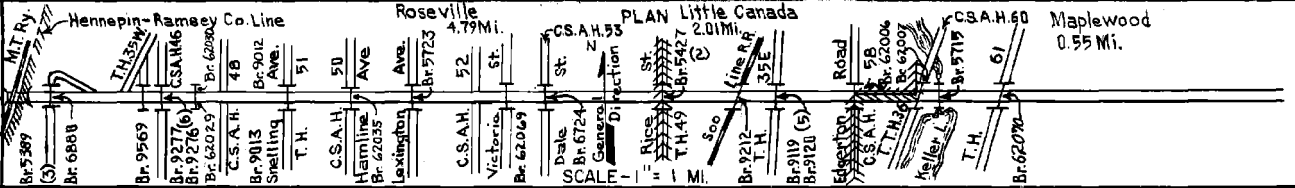
10-75

PREPARED BY
TRAFFIC AND PLANNING DIVISION
IN COOPERATION WITH
U.S. DEPARTMENT OF COMMERCE
BUREAU OF PUBLIC ROADS


STATE OF MINNESOTA
DEPARTMENT OF HIGHWAYS
ROAD LIFE STUDIES
CONSTRUCTION PROJECT LOG RECORD

CONTROL SECTION 6212
TRUNK HIGHWAY 36
COUNTY Ramsey
DISTRICT 9A

LIMITS: W. Co. Line - Wend Br. 62070 over T.H. 61 in Maplewood



YEAR BUILT	PROJECT NO	DESCRIPTION			
		TYPE	WIDTH	THICKNESS	REMARKS
C	1966 6212-69	Grading Gravel Sub-base & Base P.C. Concrete	20'24"	6"	Divided Highway
C	1966 6212-94	Lighting System			
C	1966 6212-5427	Lengthen Br. 5427			Br. 5427 underpass in new 6 span & abut const.
C	1971 6212-110	Traffic Signals	20'28"		Transferred in from City Streets in 1971 at Fairview Ave.
C	1970 6212-89	Grading, Gravel Sub-base & Base P.C. Concrete	20'24"	6"	Brs. 62006, 62007 Widen Br. 5715 Remove Br. 5743
C	1971 6212-96	Grading, Gravel Base P.C. Concrete	20'35"	9"	Br. 62035
C	1971 6212-98	Grading, Base P.C. Concrete	Var.	15"	(Widening) Brs. 62029, 62030
C	1971 6212-97	Br. 62069			At Victoria St.
C	1973 6211-25	Grading, Base			
C	F064-108	ASPHALTIC CONC. SURF.	52'58"	3 1/2"	
C	1974 -114	TRAFFIC SIGNAL REVISION			AT FAIRVIEW AVE. NORTH + SOUTH RAMP
C	-119	TRAFFIC SIGNALS			AT R.R. BR. W. OF I 35 E
C	1972 6212-113	ESCAPE LANE INSIDE SHOULDER WIDEN BR. 9277	12'	10'	E.B. INSIDE E.B. ONLY
C	1977 6212-123	TRAFFIC CONT. SIGNALS LIGHTING REVISION			AT TH 36 N. & S. RAMP AT TH 49 (RICE ST) IN LITTLE CANADA & ROSEVILLE
M	1982 6212-9212	Bridge Painting			Br-9212 (Soc Line Ry)
C	1982 6212-128	Grading, Bit. Surfacing Signals and Safety Improvements			Ramps, Acceleration Lanes @ Dale and Lexington Bridges



YEARS		TOTAL MILES	UNINCORPORATED		INCORPORATED		RURAL		URBAN	
FROM	TO		RDWY. MI.	BR. MI.	RDWY. MI.	BR. MI.	RDWY. MI.	BR. MI.	RDWY. MI.	BR. MI.

REMARKS: See sheet No 1

10-15

