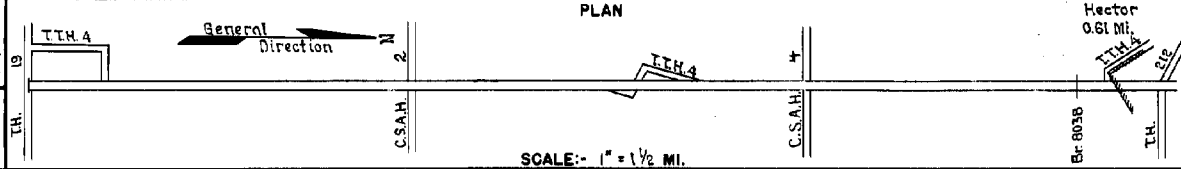


PREPARED BY
HIGHWAY PLANNING SURVEY
IN COOPERATION WITH
U.S. PUBLIC ROADS ADMINISTRATION


STATE OF MINNESOTA
DEPARTMENT OF HIGHWAYS
ROAD LIFE STUDIES
CONSTRUCTION PROJECT LOG RECORD

CONTROL SECTION 6502
TRUNK HIGHWAY 4
COUNTY Renville
DISTRICT 8A

LIMITS: Jct. TH.19 (East of Fairfax)- Jct. TH.212 in Hector



YEAR BUILT	PROJECT N ^o	DESCRIPTION			CODE N ^o
		TYPE	WIDTH	THICKNESS	
1921		Gravel	20'	2"	
					Maint. Dept.
1931	4-70-21C	Grading	32'		
	(1)				
1931	4-70-21C	Gravel	26'	1 1/4"	
					600 C.Y./Mile. Maint. Dept.
1932	4-70-23	Grading Gravel Br. 8058	24'	2"	
					940 C.Y./Mile. W1010D.
1933	4-70-23	Gravel	24'	4 1/2"	
	(2)				1200 C.Y./Mile.
	(1)				
1934	4-70-21C	Oil Tr. Gravel	24'	1"	
					10000 Gal./Mile. Maint. Dept.
	(1)				
1934	4-70-23	CaCl ₂ Stab. Gravel	30'	3 1/2"	
					With Binder Soil. Maint. Dept.
1937	A.F.E. 34	Stab. Gravel	30'	4"	
					Maint. Dept.
1937	A.F.E. 34	Mixed Bit.	24'	1"	
					Maint. Dept.
M		Spot Treat.			
1940	A.F.E. 30	Bit. Surf. Repair			
					Bit. 2993 Gal./Mi. Grav. 82 CY/Mi. Maint. Dept.
M		Spot Treat.			
1941	A.F.E. 28	Bit. Surf. Repair			
					SG3,4&01, 1830 G./Mi. Grav. 25 CY/Mi. Maint. Dept.
C		Revert Bit. to Gravel			
1943					See letter from Swanson dated 10-2-44
M		Grade Lift			
1945	A.F.E. 19				Earth 7230 C.Y./Mi. Grav. 560 C.Y./Mi. Maint. Div.
C		Install Culvert			
1945	A.F.E. 21				Maint. Div.



YEARS		TOTAL MILES	UNINCORPORATED		INCORPORATED		RURAL		URBAN	
FROM	TO		RDWY. MI.	BR. MI.	RDWY. MI.	BR. MI.	RDWY. MI.	BR. MI.	RDWY. MI.	BR. MI.
1921	1930	15.37	14.50	0.00	1.37	0.00	14.50	0.00	1.37	0.00
1931	1931	15.31	14.50	0.00	0.81	0.00	14.50	0.00	0.81	0.00
1932		14.81	14.20	0.00	0.61	0.00	14.20	0.00	0.61	0.00

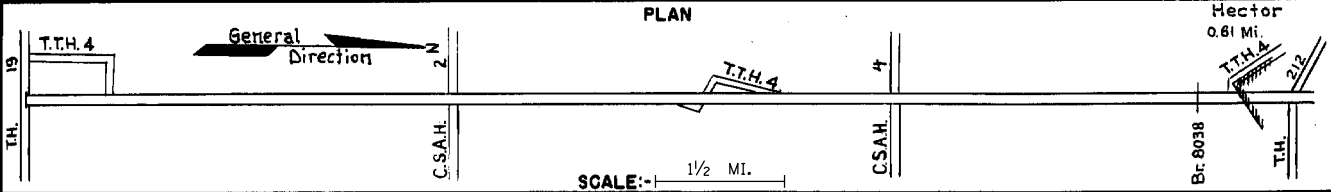
REMARKS: Layout is to scale as of 1934.
(1) This work not done under these project numbers but lies within the limits of these projects. (2) Accumulated thickness.

PREPARED BY
HIGHWAY PLANNING SURVEY
IN COOPERATION WITH
U.S. PUBLIC ROADS ADMINISTRATION


STATE OF MINNESOTA
DEPARTMENT OF HIGHWAYS
ROAD LIFE STUDIES
CONSTRUCTION PROJECT LOG RECORD

CONTROL SECTION 6502
TRUNK HIGHWAY 4
COUNTY Renville
DISTRICT 8A

LIMITS: Jct. T.H. 19 (East of Fairfax)-Jct. T.H. 212 in Hector
Ref. Pt. 079+00.399 - 094+00.212



YEAR BUILT	PROJECT N ^o	DESCRIPTION			CODE N ^o
		TYPE	WIDTH	THICKNESS	
C 1947	6502-03	Stab. Grav. Base Plant Mix. Bit.	24'	3" 1 1/2"	
M 1948	A.F.E. 5 A.F.E. 18	Bit. Seal Coat Install Culvert	24'		RC-3, 30534 Gal. Agg. 1215 C.Y. 60"x156' C.M.
M 1952	A.F.E. 5	Light Bit. Seal	24'		R5-1, 24787 Gal. Agg. 845 C.Y.
C 1958	6502-06	Plant Mix Bit.	24'	2" added	
M 1966	C	Light Bit. Seal	25'		CRS-1, 32948 Gal. Agg. 1203 C.Y.
C 1971	6502-08	Pl. Mix Bit. Resurf. Agg. Shoulders	24'	3" 4' Var.	
C 1987	6502-10	Bit. Overlay	24'	1 1/2"	Spec. 2341
M 1997	M97249	Spot Overlay	24'	1 1/2"	Spec. 2341
M 1998	8828-09	Bit. Overlay	24'	1 1/2"	Spec. 2350
M 2011	8828-136	Bit. Overlay	24'	1 1/2"	Spec. 2360
M 2012	6502-15	Bit. Overlay Agg. Shldr's	24'	1 1/2"	Spec. 2360
M 2015	8828-174	Bit. Seal Coat Fog Seal			FA-2



YEARS FROM TO		TOTAL MILES	UNINCORPORATED		INCORPORATED		RURAL		URBAN	
			RDWY. MI.	BR. MI.	RDWY. MI.	BR. MI.	RDWY. MI.	BR. MI.	RDWY. MI.	BR. MI.

REMARKS: See Sheet N^o 1