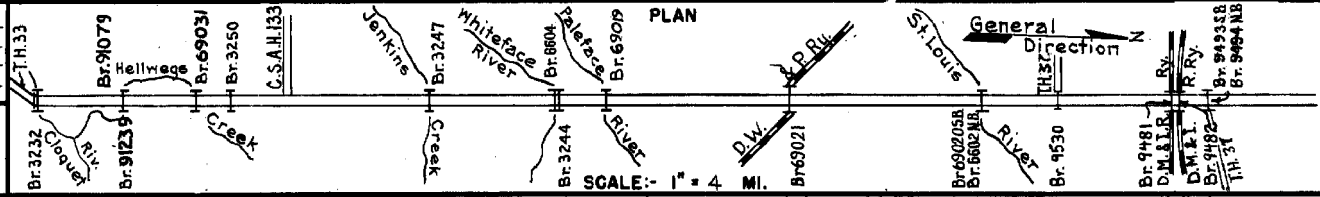


PREPARED BY
HIGHWAY PLANNING SURVEY
IN COOPERATION WITH
U. S. PUBLIC ROADS ADMINISTRATION


STATE OF MINNESOTA
DEPARTMENT OF HIGHWAYS
ROAD LIFE STUDIES
CONSTRUCTION PROJECT LOG RECORD

CONTROL SECTION 6917
TRUNK HIGHWAY 53
COUNTY St. Louis
DISTRICT 1A-1B

LIMITS: Jct. T.H. 33-N. Jct. T.H. 37 E. of Eveleth



YEAR BUILT	PROJECT N°	DESCRIPTION			CODE N°
		TYPE	WIDTH	THICKNESS	
M 1941	A.F.E. 28	Special Maint. Should. & Drainage			
C 1944	A.F.E. 4	Bit. Resurfacing Mixed Bit. on old concrete	22'	2"	
C 1945	6917-13	Bit. Concrete Plant Mix (1)	21'	1 1/2"	
C 1946	6917-15	Br. 3249 Br. 3245	29'	2 1/2"	
C 1945 & 46	A.F.E. 78	Ch. Change & Culv. Reshaping & Grav. Shoulders & Seeding			
C 1947	6917-14 6917-20	Gravel Base (2) Plant Mixed Bit. Widen 3 Bridges	30' 22' 36'	5" 1 1/2"	
M 1949	A.F.E. 4	Bit. Fog Seal	21/22'		
M 1951	A.F.E. 17	Spot Treat. Bit. Surf. Repair	2-4'		
C 1952	6917-23	Plant Mix Bit.	22'	2"	
C 1953	6917-17	Br. 6603	30'		
M 1953	A.F.E. 604 A.F.E. 605 A.F.E. 623	Spot Treat. Bit. Surf. Repair Spot Bit. Seal Coat	6' 6'-20'		
C 1954	6917-27	Grading Bit. Stab. Base Plant Mix. Bit.	30' 30' 22'	6" 3"	
C 1954	6917-16 6917-18	Br. 6604 Br. 6602	30' 30'		
C 1954	6917-30	Plant Mix Bit.	22'	3 3/4"	



YEARS FROM	TOTAL MILES TO	UNINCORPORATED		INCORPORATED		RURAL		URBAN	
		RDWY. MI.	BR. MI.	RDWY. MI.	BR. MI.	RDWY. MI.	BR. MI.	RDWY. MI.	BR. MI.

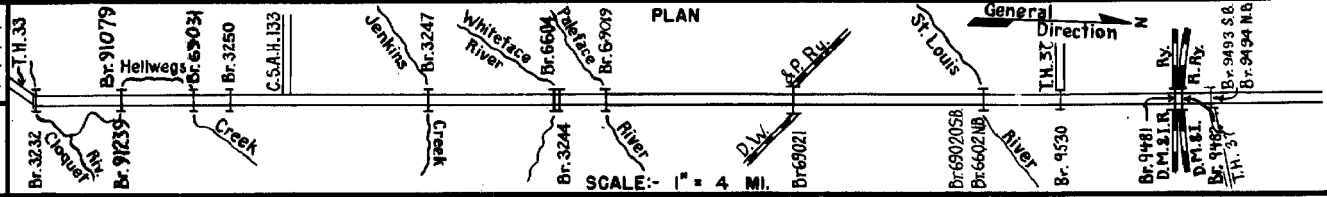
REMARKS: See Sheet No 1
 (1) Approx. 43% of this 10.64 mi. is Plant Mixed Bit. on a variable gravel lift, the balance being Plant Mixed Bit. on the old P.C. Concrete. (2) 5" Gravel Base over old 1 1/2" P.C. Concrete
 (3) A.F.E. 621 covers 0.35 mi. sag repairs. (4) Contract not final but work substantially complete

PREPARED BY
HIGHWAY PLANNING SURVEY
IN COOPERATION WITH
U.S. PUBLIC ROADS ADMINISTRATION


STATE OF MINNESOTA
DEPARTMENT OF HIGHWAYS
ROAD LIFE STUDIES
CONSTRUCTION PROJECT LOG RECORD

CONTROL SECTION 6917
TRUNK HIGHWAY 35
COUNTY St. Louis
DISTRICT 1A-1B

LIMITS: Jct. T.H.33-N. Jct. T.H. 37 E. of Eveleth



YEAR BUILT	PROJECT N°	DESCRIPTION				CODE N°
		TYPE	WIDTH	THICKNESS	REMARKS	
C	6917-29	Bit. Stab. Base	40'	6"	On 12" Sand-Gr. Sub-base	
1955	6917-19	Plant Mix Bit.	24'	3"	250' D.T. & B.S.	
M	A.F.E. 605	Light Bit. Seal (0.31 Mi)	24'		MC-2 & RC-2, 550 Gal.	
1956	A.F.E. 617	Sag Repair (0.20 Mi)	24'		Agg. 35 C.Y.	
M	A.F.E. 605	Light Bit. Seal (7.9 Mi)	23'		RC-2 & MC-2, 12433 Gal.	
1958	A.F.E. 604	Spot Treat			Agg. 52.5 C.Y.	
M	A.F.E. 604	Bit. Surf. Repair			Plant Mix 1438 Tons	
1959	A.F.E. 604	Bit. Surf. Repair			Plant Mix 397 Tons	
C	6917-32	Grading Base	2 3/4'		Divided Highway	
1960	6917-38	Grading Road Mix Bit.	2 3/4'		214' C.G.S. - U.P.	
	6917-37	Br. 9530			214' C.G.S. - U.P.	
C	6917-35	Br. 9481			220' P.G.S. - U.P.	
1960	6917-36	Br. 9482			170' B.S. - U.P.	
C	6917-44	Road Mix Bit. Base	22'	1 1/2"		
C	6917-41	Grading Gravel Base			Divided Highway	
1961	6917-41	Road Mix Bit. Base	22'	1 1/2"	Both 146' P.C.G. - O.H.	
		Br. 9493 & 9494	230'			
M	6917-45	Grading			Divided Highway	
1963	6917-51 (1)	Sub-base Base			New S.D. rdwy. & portions of N.D. rdwy.	
		Bit & Concrete	4 1/2'			
C	6917-69021	Br. 69021	2-29'		187' B.S. - O.H.	
1963	6917-69020	Br. 69020	30'		178' B.S. - O.H.	
C&M	6917-49	Asphaltic Conc.	2-28'	4"		
1963	6917-49	Spot Bit. Surf. Repair	6'	1 1/2"	Edges of Surf. imp.	
C&M	6917-50	Lighting System			at N. Jct. T.H. 37	
1964	S.F.	Bit. Surf. Repair			Pl. Mix 442 C.Y.	
	C	Light Bit. Seal	23'		Bit. 26807 Gal. Agg. 1169 C.Y.	
C	6917-54	Plant Mix Bit. Surfacing	4872'	4"	2824'-4.18 mi., 2826'-0.73 mi.	
		Bit. Shoulders				



YEARS		TOTAL MILES	UNINCORPORATED		INCORPORATED		RURAL		URBAN	
FROM	TO		RDWY. MI.	BR. MI.	RDWY. MI.	BR. MI.	RDWY. MI.	BR. MI.	RDWY. MI.	BR. MI.

REMARKS: See Sheet No. 1 (1) 6" sand gravel sub-base, 5" gravel & 3" bit. base under bit. surf. 3/4" gravel base Under P.C. Concrete

