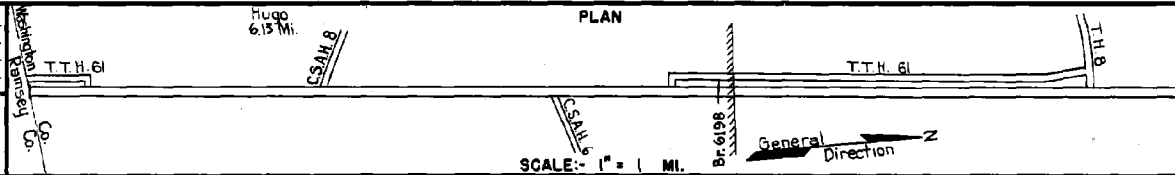


PREPARED BY  
HIGHWAY PLANNING SURVEY  
IN COOPERATION WITH  
U. S. PUBLIC ROADS ADMINISTRATION


STATE OF MINNESOTA  
DEPARTMENT OF HIGHWAYS  
ROAD LIFE STUDIES  
CONSTRUCTION PROJECT LOG RECORD

CONTROL SECTION 8206  
TRUNK HIGHWAY 61  
COUNTY Washington  
DISTRICT 9A

LIMITS: S. Co. Line (N. Ramsey Co. Line) - Jct. T.H. 8



YEAR BUILT	PROJECT N°	DESCRIPTION		REMARKS	CODE N°
		TYPE	WIDTH THICKNESS		
		Gravel	22' 2"	No Record of Contr.	
				Added in 1934	
1925	61-1-36-2B	Grading	32'		
1925	61-1-38A	Concrete	18' 8"-8"		
1926	61-1-38B	Grading Concrete	32' 18' 8"-8"		
1926	61-1-36-2B	Concrete	18' 8"-8"		
1937	61-1-38-C	Grading	40'	New Roadway - Divided Highway.	
1937	61-1-38-C	Grading Shoulders & Ditch		Old Roadway - Divided Highway. 11" Rt. & Lt. of Pav.	
1938	A.F.E. 23	Mixed Bit	24' 1"	New Roadway - Divided Highway. Maint. Dept.	
1939	A.F.E. 20	Mixed Bit	20' 3"	New Roadway - Divided Highway. Maint. Dept.	
1939	A.F.E. 35	Shoulder Grav.	12' 1"	6" Rt. & Lt. Maint. Dept.	
C	1940 8206-02	Grading Concrete	38' 22' 9"-79"	New Roadway - Divided Highway.	
M	1949 A.F.E. 43	Stab. Grav. Shoulders	14'	7" Rt. & Lt.	
C	1950 8206-07	Traffic Signals			
C	1957 8206-06	Grade Widening Conc. Base (1) Plant Mix Bit	44' 6" 6' 8" 24' 8" min	0.54 Mi. Divided Hwy.	



YEARS		TOTAL MILES	UNINCORPORATED		INCORPORATED		RURAL		URBAN	
FROM	TO		RDWY. MI.	BR. MI.	RDWY. MI.	BR. MI.	RDWY. MI.	BR. MI.	RDWY. MI.	BR. MI.
1924	1924	9.36	8.08	0.00	1.28	0.00	9.36	0.00	0.00	0.00
1925	1925	9.32	8.04	0.00	1.28	0.00	9.32	0.00	0.00	0.00
1926	1970	9.28	8.00	0.00	1.28	0.00	9.28	0.00	0.00	0.00
1971		9.28	3.15	0.00	6.13	0.00	3.15	0.00	6.13	0.00

REMARKS: Layout is to scale as of 1926.  
(1) Placed on Rt. of 18" conc. inp. except 6" Bit. Stab. Base on 12" Sub-base placed on Lt. of conc. inp. for 0.43 Mi. in Hugo & on N. Bound Rdwy. of divided highway.

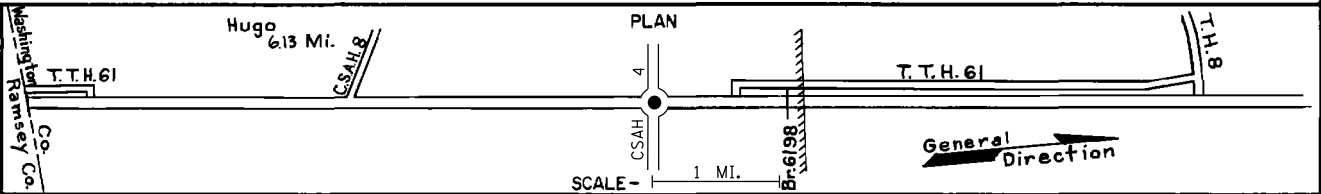
PREPARED BY  
TRAFFIC AND PLANNING DIVISION  
IN COOPERATION WITH  
U.S. DEPARTMENT OF COMMERCE  
BUREAU OF PUBLIC ROADS

STATE OF MINNESOTA  
DEPARTMENT OF HIGHWAYS  
ROAD LIFE STUDIES  
CONSTRUCTION PROJECT LOG RECORD


CONTROL SECTION 8206  
TRUNK HIGHWAY 61  
COUNTY Washington  
DISTRICT Metro

LIMITS: Ramsey/Washington Co. Line - Jct. USTH 8

Ref. Pt. 150+00.045 - 159+00.562



YEAR BUILT	PROJECT NO	DESCRIPTION			
		TYPE	WIDTH	THICKNESS	REMARKS
M 1958	A.F.E. 605	Bit. Seal Coat	Var.		RS-2, 19450 Gal. Agg. 801 C.Y.
M 1964	C	Light Bit. Seal	Var.		RS-2K, 18835 Gal. Agg. 690 C.Y.
M 1965	C	Light Bit. Seal	Var.		RS-2K 18835 Gal. Agg. FA-1, 690 C.Y.
C 1968	8206-12	Asphaltic Concrete Gravel Shldrs.	Var.	2 1/2"	Bit. Mat'l. 1,371 Ton
C 1977	8206-19	BIT. SURFACING BIT. SHOULDERS	24' 16'	1" 1 1/2"	
C 1994	8206-26	Bit. Milling Overlay	Var.	6"-7"	41WEA50055Y 41BIB50055Y 41LVA50055Y
S 2000	6222-134	Bit. Milling Bit. Overlay	Var.	1 1/2" 1 1/2"	2 1/2" 2 1/2" Spec 2350
C 2006	S.A.P. 214-010-02	Grading Turn Lns, Bit Paving		14" 7"	Agg Base Class 5 Spec 2360
S 2007	8207-57	Bit. Milling Bit. Overlay	24' 24'	1 1/2" 1 1/2"	Spec 2360
	2010	8206-39	Grading Bit. Surfacing		24' 7" Spec. 2360
	2010	8206-40	Grading Bit. Surfacing		24' 6" Spec. 2360
S 2012	8206-36	Milling Bit. Overlay	24' 24'	3 1/2" 3 1/2"	Spec. 2360
	2015	8206-41	Grading/Agg. base Conc. Surfacing Roundabout	var. var.	4' 8" Class 6 non reinforced



YEARS		TOTAL MILES	UNINCORPORATED		INCORPORATED		RURAL		URBAN	
FROM	TO		RDWY. MI.	BR. MI.	RDWY. MI.	BR. MI.	RDWY. MI.	BR. MI.	RDWY. MI.	BR. MI.

REMARKS: See Sheet No. 1